

Explore Durham Region on two wheels!

Our trails and on-road cycling routes will lead you through a variety of breathtaking landscapes — from the beautiful scenery of Lake Ontario's Waterfront Trail to the rolling hills of the Oak Ridges Moraine. Head out into the country and visit a farmer's market, art gallery, museum, or local winery. Enjoy a leisurely downtown shopping tour and stop in to savour some treats at a bakery or café. There's so much to do and see while you're exploring Durham Region on two wheels!

For more information, visit www.durhamtourism.ca or call 1-800-413-0017.



The Ontario By Bike Network is a great resource when planning a cycling trip or outing in Durham Region.

Accommodations, restaurants, cafes, attractions, visitor information centres, bike stores and other businesses participating in the Ontario By Bike Network have been certified as bicycle friendly and are taking the extra steps to provide specialized services and amenities that cater to your needs as a cyclist. These may include secure overnight bike storage and daytime bike parking, healthy food options, cycling information and access to washrooms, water and rest areas.

Whether you're bringing your own bike or looking to rent one, planning your own route or wanting to take a guided tour, the Ontario By Bike Network will inspire you to explore more of Durham Region by bike.

Visit www.ontariobybike.ca/durham to find cycling resources, links and map location points for certified bicycle friendly businesses across Durham Region and beyond.

Accommodations

- 79 Anderson House Bed & Breakfast**
120 Columbus Rd. W., Oshawa
www.andersonhousebb.com
- 22 Bed and Breakfast at the Ranch**
2250 Hwy. 7a, Port Perry
www.bbcanada.com/13284.htm
- 46 Before the Mast B&B**
1144 Shoalpoint Rd., Ajax
www.beforethemast.ca
- 24 Comfort Inn - Pickering**
533 Kingston Rd., Pickering
www.choicehotels.ca/cn291
- 17 Heath Haven Bed & Breakfast**
88 Heath Cr., Port Perry
www.heath-haven.com
- 49 Hilton Garden Inn Toronto/Ajax**
500 Beck Cres., Ajax
www.torontoajax.hgi.com
- 89 Holiday Inn Express & Suites Bowmanville**
37 Spicer Square, Bowmanville
www.hiexpress.com/bowmanvilleon
- 59 Holiday Inn Express Whitby/Oshawa**
180 Consumers Dr., Whitby
www.expresswhitby.com
- 97 Jungle Cat World - Safari Lodge**
3667 Concession Rd. 6, Orono
www.junglecattoworld.com/bed_break-fast.html
- 98 Kendal Hills Country Vacations**
8075 Maynard Rd., Orono
www.kendalhills.ca

- 73 La Quinta Hotel and Suites Downtown Oshawa**
63 King St. E., Oshawa
www.laquintaoshawa.com
- 85 Model A Acres Bed & Breakfast**
7090 Middle Rd., Bowmanville
www.modelaacres.com
- 83 Our Valley View Bed & Breakfast**
50 Barton Rd., Enniskillen
www.ourvalleyviewbnb.com
- 78 Paddington Place Bed & Breakfast**
413 Paddington Cres., Oshawa
www.paddingtonplace.com
- 77 Quality Hotel & Conference Centre Oshawa**
1011 Bloor St. E., Oshawa
www.qualityhoteloshawa.com
- 58 Residence Inn by Marriott Whitby**
160 Consumers Dr., Whitby
www.marriott.com/yzyw
- 88 The Hive Centre and Bee & Bee**
3392 Concession Rd. 8, Leskard
www.TheHiveCentre.ca
- 84 The Stone Coach House Bed & Breakfast**
8297 Liberty St. N., Bowmanville
www.bbcanada.com/thestonecoach-house
- 70 Travelodge Oshawa - Whitby**
940 Champlain Ave., Oshawa
www.travelodgeoshawa.ca
- 6 Uxbridge Manor and Spa**
321 Feasby Rd., Uxbridge
www.uxbridgemanor.com
- 16 Willow Pond Satellite Bed and Breakfast**
103 Sherrington Dr., Port Perry
www.bbcanada.com/willowpond

Attractions

- 94 A Gift of Art**
187 King Ave. E., Newcastle
www.agift-of-art.com
- 43 Ajax Rock Oasis**
75 Centennial Rd., Ajax
www.rockoasis.com/ajax-home.html
- 1 Beaver River Museum**
284 Simcoe St., Beaverton
www.btrhs.com
- 12 Blue Heron Books**
62 Brock St. N., Uxbridge
www.blueheronbooks.com
- 74 Canadian Automotive Museum**
99 Simcoe St. S., Oshawa
www.canadianautomotivemuseum.com
- 81 Courtice Flea Market**
1696 Bloor St., Courtice
www.courticefleamarket.com

- 56 Fisherman's Paradise Charters**
301 Watson St. W., Whitby
www.fishermansparadise.ca
- 4 L.M. Montgomery National Historic Site**
11909 Regional Rd. 1, Leaskdale
www.lucymaudmontgomery.ca
- 5 Lavender-Blu Artisan Studio and Farm**
2375 Bank Rd., Seagrave
www.lavender-blu.com
- 60 Lynde House Museum**
900 Brock St. S., Whitby
www.lyndehousemuseum.com
- 51 OLG Slots at Ajax Downs**
50 Alexander's Crossing, Ajax
www.olgslotsandcasinos.ca/ajax-downs
- 71 Oshawa Centre**
419 King St. W., Oshawa
www.oshawamuseum.com
- 76 Oshawa Museum**
1450 Simcoe St. S., Oshawa
www.oshawamuseum.com
- 23 Pickering Museum Village**
2365 Concession Rd. 6, Greenwood
www.pickering.ca/museum
- 29 Pickering Nuclear Information Centre**
1675 Montgomery Park Rd., Pickering
www.opg.com/community
- 28 Pickering Town Centre**
1355 Kingston Rd., Pickering
www.pickeringtowncentre.com
- 82 Pingle's Farm Market**
1805 Taunton Rd. E., Hampton
www.pinglesfarmmarket.com
- 93 "R" FARM**
3388 Concession 3, Newcastle
www.rfarmfresh.ca
- 19 Scugog Shores Museum**
16210 Portview Rd., Port Perry
www.scugogshoresmuseum.com
- 36 St. Francis Centre**
78 Church St. S., Ajax
www.stfranciscentre.ca
- 55 Station Gallery**
1450 Henry St., Whitby
www.whitbystationgallery.com
- 91 The Visual Arts Centre of Clarington**
143 Simpson Ave., Bowmanville
www.vac.ca
- 15 Trading Post Quality Foods**
1920 Whitfield Rd., Port Perry
www.tradingpostqualityfoods.com
- 86 Tyrones Mills Limited**
2656 Concession 7, Bowmanville
www.tyronemills.net
- 7 Uxbridge Historical Centre (Museum & Archives)**
7239 Concession Rd. 6, Uxbridge
www.uxbridgehistoricalcentre.com

- 92 Wilmot Orchards Inc.**
3337 Concession Rd. 3, Newcastle
www.WilmotBlueberries.com
- Bike Stores and Rentals**
- 30 Bay Cycle and Sports**
980 Brock Rd. S., Pickering
www.baycyclesports.com
- 68 Bicycles Plus**
1618 Dundas St. E., Unit 1, Whitby
www.bicyclesplus.com
- 31 Cycle Life**
1050 Brock Rd., Unit 1, Pickering
www.cyclelife.bike
- 69 Impala Bicycles Ltd.**
1818 Dundas St. E., Whitby
www.impalabicycles.com
- 42 Northern Cycle**
889 Westney Rd. S., Ajax
www.northerncycle.com
- 75 Rbikes/The Bodyfirm**
364 Simcoe St., Beaverton
www.rbikes.ca

Breweries

- 8 The Second Wedge Brewing Company**
14 Victoria St., Uxbridge
www.thesecondwedge.ca

Cafés and Restaurants (or other food services)

- 20 Anninas Bakeshop and Cafe**
300 Hwy. 47, Goodwood
www.anninasbakeshop.com
- 66 Chatterpaul's**
3500 Brock St. N., Whitby
www.chatterpauls.com
- 80 Country Perks**
1648 Taunton Rd. E., Hampton
www.countryperks.ca
- 40 Dairy Queen Ajax**
250 Bayly St. W., Ajax
www.dairyqueen.com
- 44 Debbie's Boutique Cafe**
94 Harwood Ave. S., Ajax
www.debbiescafe.ca
- 63 Frantastic Cafe**
229 Brock St. N., Whitby
www.frantasticevents.ca
- 14 Harp and Wylie's Canadian Grill House**
150 Water St., Port Perry
www.harpandwylies.com
- 34 Jazzberry Tea House**
109 Old Kingston Rd., Ajax
www.jazzberryteahouse.com
- 41 McDonald's Ajax - Bayly**
222 Bayly St. W., Ajax
www.mcdonaldsajax.com

- 47 McDonald's Ajax - Heritage**
135 Kingston Rd. E., Ajax
www.mcdonaldsajax.com
- 50 McDonald's Ajax - Walmart**
270 Kingston Rd. E., Ajax
www.mcdonaldsajax.com
- 37 McDonald's Ajax - Westney**
1951 Ravenscroft Rd., Ajax
www.mcdonaldsajax.com
- 10 Nexus Coffee Company**
19 Brock St. W., Uxbridge
www.nexuscoffee.net
- 62 Nice Bistro**
117 Brock St. N., Whitby
www.nicebistro.com
- 27 OpenStudio Art Cafe**
617 Liverpool Rd., Pickering
www.openstudioartcafe.com
- 32 Pickering Village Ice Cream Shoppe**
109 Old Kingston Rd., Ajax
www.villageicecream.ca
- 26 PORT - dining room & bar**
1289 Wharf St., Pickering
www.portrestaurant.ca
- 35 Safari Bar, Grill and Patio**
60 Randall Dr., Ajax
www.safaribarandgrill.com
- 33 Sauter's Restaurant**
109 Old Kingston Rd., Ajax
www.sautersinn.com
- 39 Scrambles**
527B Westney Rd. S., Ajax
www.scramblesrestaurant.com
- 64 The Brock House Kitchen & Bar**
918 Brock St. N., Whitby
www.thebrockhouse.ca
- 95 The Fire Hall Bistro**
5304 Main St., Orono
www.facebook.com/TheFireHallBistro
- 48 The Keg Steakhouse + Bar - Ajax**
190 Kingston Rd. E., Ajax
www.kegsteakhouse.com/locations/ajax-keg/
- 25 The Mount Everest Indian Restaurant**
611 Kingston Rd. W., Ajax
www.mounteverestajax.ca
- 13 Tin Cup Caffe**
58 Brock St. W., Uxbridge
www.tinmill.ca/tin-cup-caffe
- 9 Tin Mill Restaurant**
53 Toronto St. N., Uxbridge
www.tinmill.ca
- 11 Urban Pantry Restaurant**
4 Toronto St. N., Uxbridge
www.urbanpantry.ca
- 96 Village Bake Shop**
5340 Main St., Orono
www.villagebakeshop.ca

Visitor Information

- 45 Ajax Town Hall Complex**
65 Harwood Ave. S., Ajax
www.visitajax.ca
- 67 Brooklin Community Centre and Library**
8 Vipond Rd., Whitby
www.whitby.ca
- 72 City of Oshawa**
50 Centre St. S., Oshawa
www.oshawa.ca
- 52 Whitby Civic Recreation Complex**
555 Rossland Rd. E., Whitby
www.whitby.ca
- 90 Clarington Tourism Information Centre**
181 Liberty St. S., Bowmanville
www.claringtontourism.net
- 65 Durham Tourism**
605 Rossland Rd. E., Whitby
www.durhamtourism.ca
- 54 Iroquois Park Sports Centre**
500 Victoria St. W., Whitby
www.whitby.ca
- 3 Nourish Community Hub**
16 York St., Cannington
www.tndf.ca
- 18 Port Perry BIA / Scugog Chamber of Commerce**
237 Queen St., Port Perry
www.discoverportperry.ca
- 57 Port Whitby Marina**
301 Watson St. W., Whitby
www.whitby.ca
- 2 Township of Brock**
1 Cameron St. E., Cannington
www.choosebrock.ca
- 38 Welcome Centre Immigrant Services, Ajax**
5-458 Fairall St., Ajax
www.welcomecentre.ca
- 61 Whitby Public Library**
405 Dundas St. W., Whitby
www.whitbylibrary.on.ca
- 53 Whitby Town Hall**
575 Rossland Rd. E., Whitby
www.whitby.ca

Wineries

- 87 Archibald's Winery**
6275 Liberty St. N., Bowmanville
www.archibaldswinery.com
- 21 Ocala Orchards Farm Winery Ltd.**
971 High Point Rd., Port Perry
www.ocalawinery.com



Check out these 14 cycling routes curated by expert local riders, and hit the road to experience the culture, history and natural beauty of Durham Region.



Plan your trip > Here are a few websites to help you plan your cycling trip and navigate your way around Durham Region:

www.durhamtourism.ca/cycletours

Download GPS or PDF versions of this map and individual routes.

www.durham.ca/cycledurham

Cycle Durham promotes Durham Region's cycling initiatives and infrastructure. Here you'll find:

- Cycling safety tips and resources
- Information on how to safely share the road
- Calendar of cycling events, races and rides

www.durham.ca/apps/works/TrafficWatch

Before your ride, find up-to-date road conditions in Durham Region.

www.durhamtrails.ca


Find information about the many recreational opportunities available on our trails, including cycling and mountain biking.




Durham Region's section of this 1,600 km trail connects with the City of Toronto to the west and Northumberland County to the east. This easy-riding route offers a variety of terrain, providing for on-road, trail and path cycling with lots of public waterfront spots to stop and enjoy. Use **"Trail to GO"** routes to connect between the Great Lakes Waterfront Trail and GO Transit for your daily commute, and to explore the Region! For more information visit www.waterfronttrail.org.



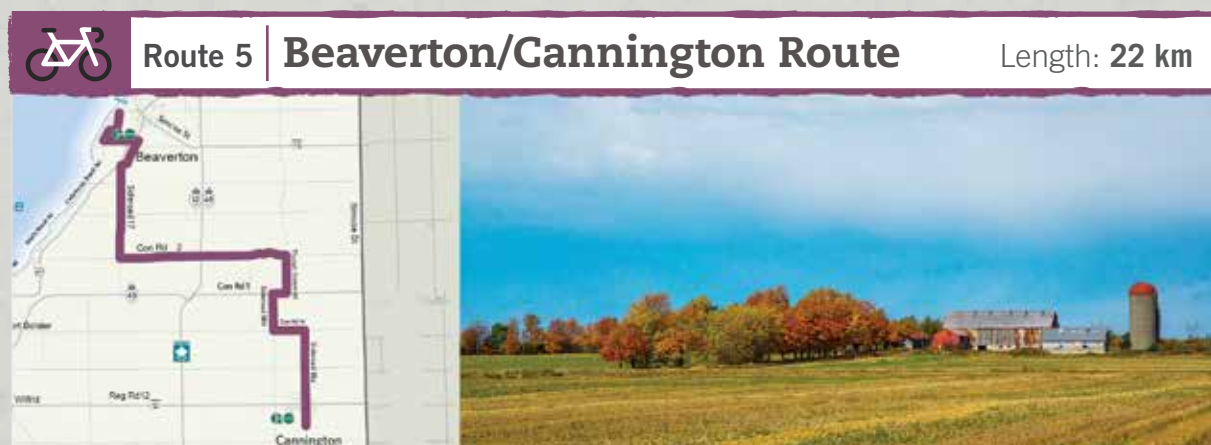
Cycling the rolling terrain of Durham's section of the 475 km Greenbelt Route can be challenging, but the fabulous vistas and places to stop along the way are well worth the climbs. For more information about the full Niagara to Northumberland Greenbelt Route, visit www.greenbelt.ca/route.




Start in quaint downtown Beaverton, on beautiful Lake Simcoe, and head east or west to enjoy this challenging loop. The historic community of Cannington offers the ideal rest stop, with many shops and amenities on its main street. Cyclists will enjoy fabulous views of Lake Simcoe as they head into or out of Beaverton.



Begin in downtown Cannington, famed as the "Heart of Ontario," where you can enjoy lunch or stock up on snacks before your ride. This loop also passes through the charming community of Sunderland, home to the annual Sunderland Agricultural Society and Agricultural Fall Fair.




Follow the scenic rural roads hugging the Beaver River Valley system with this challenging route from Beaverton to Cannington.



Get ready to gear up and down as you ride this hilly loop featuring stunning views of Uxbridge's agricultural heritage. Explore the charming hamlets of Sandford, Zephyr, Udora and Leaskdale, consider a short butter tart detour into Goodwood, and then pedal to inviting downtown Uxbridge where you can stroll through unique shops, stop for a bite in a café or visit the local craft brewery.



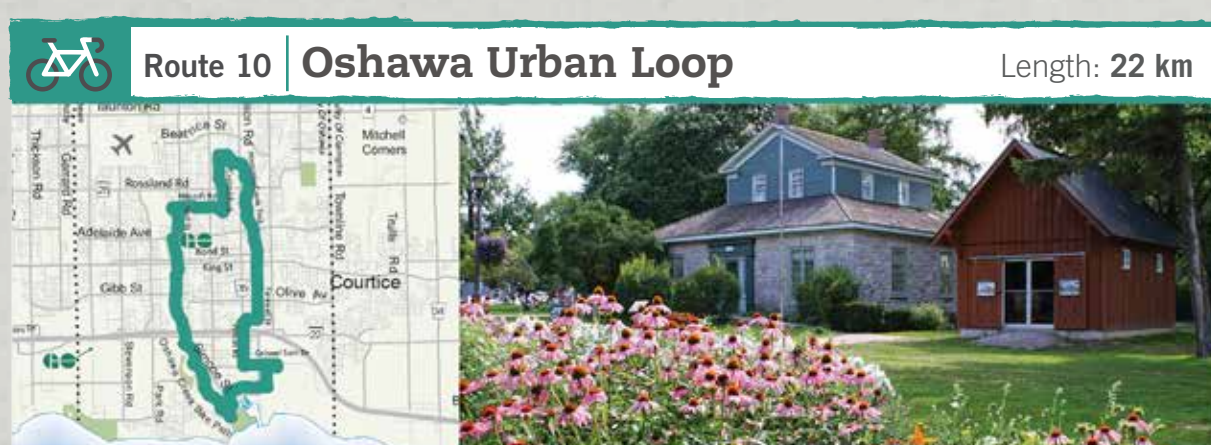
Pickering's bustling Nautical Village waterfront area, just off Highway 401 at the foot of Liverpool Road, is a great place to start this loop. Fuel up with lunch before heading west on the Great Lakes Waterfront Trail. Travel north, then east, through Pickering's picturesque rural areas, experiencing history and culture along the way. On the cruise home, pause for a rest in Ajax's Pickering Village and enjoy a specialty coffee or tea or a double scoop ice cream cone in a quaint courtyard setting.



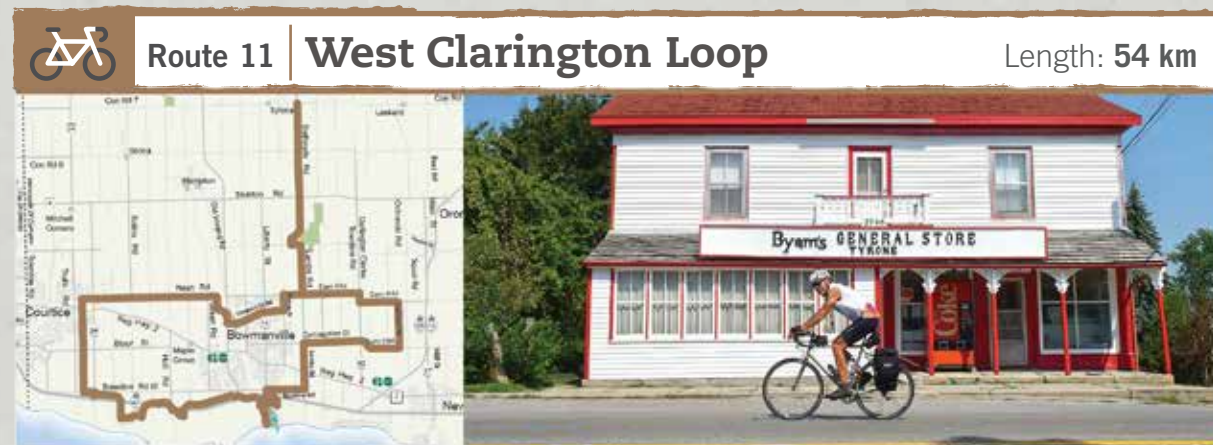
Start at beautiful Port Whitby Marina and head north, taking short detours to visit bicycle friendly galleries and museums along the way. Explore the hilly hamlets of Brooklin, Ashburn and Myrtle Station, stopping at shops and restaurants before travelling south through fabulous rural landscapes. Beginning in 2018, take an alternate route through the peaceful setting of Heber Down Conservation Area. Enjoy lunch in downtown Whitby and then unwind and explore the beach and lush parkland at the waterfront after your ride.



Begin your ride at Lakeview Park, then head northwest along the Joseph Kolodzie Oshawa Creek Bike Path, taking in the sights and sounds of rushing streams and calm, natural surroundings. Continue north through Oshawa's downtown area (portions of which offer dedicated cycling lanes) and break for lunch before continuing northeast to the hamlet of Mitchell Corners. Enjoy the beautiful rural backdrop on your route home and then finish off your trip with a ride along the Clarington to Oshawa section of the Great Lakes Waterfront Trail, which features diverse wetlands and natural habitats.



Explore the city of Oshawa on two wheels while travelling this local on and off-road urban loop. Start off at scenic Lakeview Park, then head northwest along the Joseph Kolodzie Oshawa Creek Bike Path, and connect with the Harmony Creek Trail for the southbound portion of your trip. There are lots of cool spots to stop along the way – museums, restaurants, and more!



Ride this loop and experience the mix of natural assets and charming downtown amenities in the community of Bowmanville. Start at the Bowmanville Marina, then wheel west, north and east and take another northbound jaunt which offers a connection to the signed Greenbelt Route and unique local attractions. On your ride home, stop by downtown Bowmanville for some tasty local fare or plan a picnic along the tranquil Soper Creek before you reach the Great Lakes Waterfront Trail.



Before you begin this exhilarating ride, marvel at the Port of Newcastle's beautiful views of Lake Ontario then head north through downtown Newcastle, trek up the rolling hills of the Oak Ridges Moraine and stop for some delectable treats and antiques in the village of Orono. You'll enjoy peaceful rural settings as you make your way south before your final jaunt west along the Great Lakes Waterfront Trail.




Start in rural Enniskillen then take this countryside route north, through Burketon, Blackstock and Nestleton to Caesarea. Unwind at the foot of Lake Scugog before cruising home over the Oak Ridges Moraine. At some points, you'll even be able to see all the way to Lake Ontario!



Before you head out, check out the Port Perry waterfront and the diverse downtown shops. Enjoy the scenic twists and turns of this fun-filled loop that takes you from the township of Scugog to the charming township of Uxbridge and back!



If this information is required in an accessible format, please contact Durham Tourism at 1-800-413-0017.



Users of this map bear full responsibility for their own safety

The Durham Cycle Tours map has been developed to assist recreational cyclists in planning trips. The routes are intended for use by experienced cyclists and should be evaluated by each individual cyclist based on their level of experience, comfort level in cycling in mixed traffic, weather conditions, time of day, posted speed, changing road grades and any road obstacles or conditions, whether temporary or permanent, such as construction or potholes. Experienced cyclists are considered to be those who have completed the CAN-BIKE level 2 course, or equivalent. This map is not intended as a guide for children.

The Regional Municipality of Durham makes no warranties of any kind concerning the accuracy, reliability or completeness of the Durham Cycle Tours Map or the safe condition of any road, route, trail or facility whatsoever shown on it. Users of this map are solely responsible for the risks associated with this map's use, as well as their own safety when using the map. Cyclists are reminded that they must comply with the Highway Traffic Act and are encouraged to always use safety equipment when cycling. The Region of Durham is not responsible for any offences committed by third parties, which may cause a hazard or injury to cyclists.

Photographers:
James Adams
Randy Nickerson
Richard Oldfield
Denise Viret
www.SimonWilson.ca