

















MAP 2 FACILITY TREATMENT TYPES

LEGEND

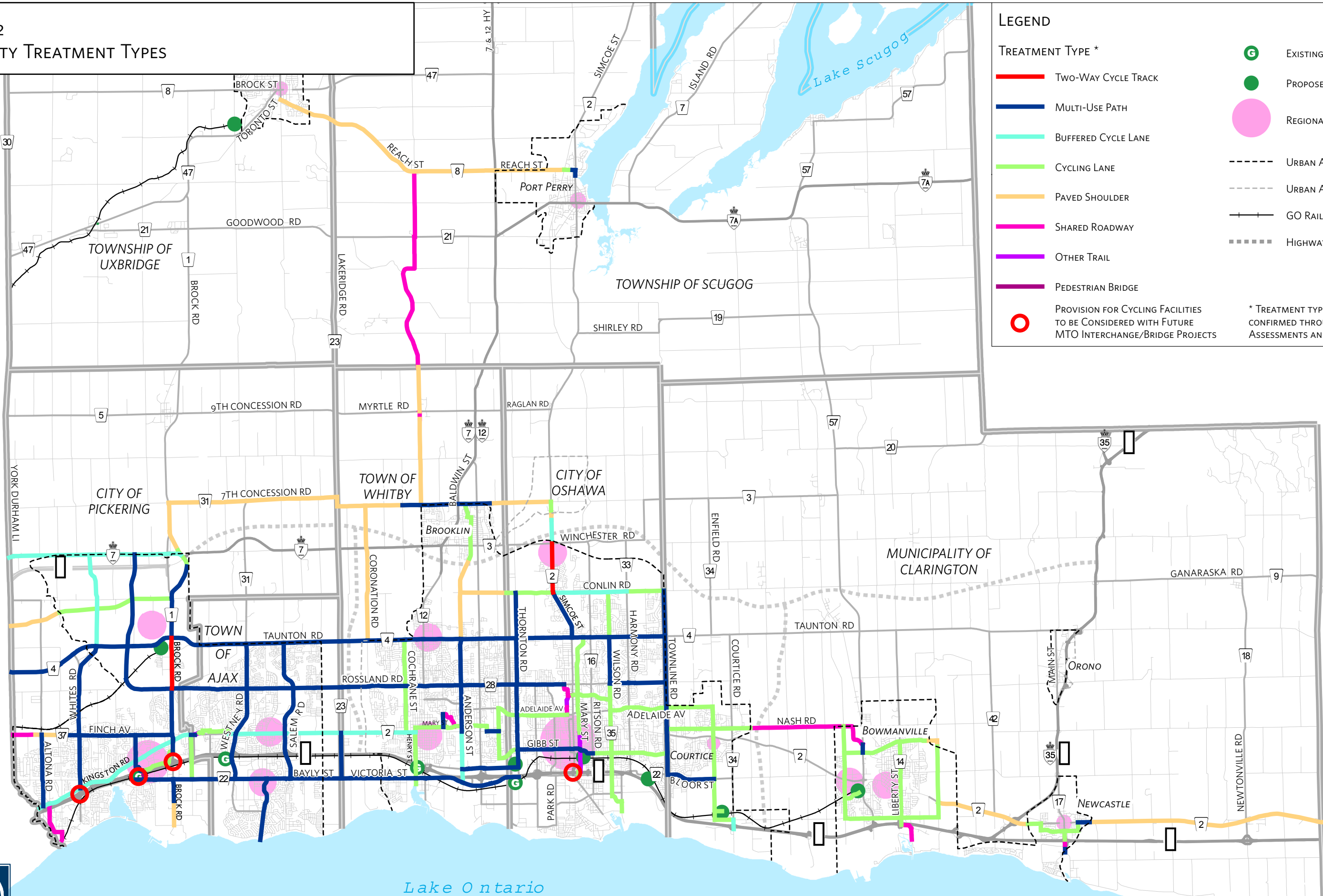
TREATMENT TYPE *

-  TWO-WAY CYCLE TRACK
-  MULTI-USE PATH
-  BUFFERED CYCLE LANE
-  CYCLING LANE
-  PAVED SHOULDER
-  SHARED ROADWAY
-  OTHER TRAIL
-  PEDESTRIAN BRIDGE

 PROVISION FOR CYCLING FACILITIES TO BE CONSIDERED WITH FUTURE MTO INTERCHANGE/BRIDGE PROJECTS

-  EXISTING GO STATION
-  PROPOSED GO STATION
-  REGIONAL CENTRE
-  URBAN AREA BOUNDARY
-  URBAN AREA BOUNDARY (DEFERRED)
-  GO RAIL
-  HIGHWAY 407 (FUTURE)

* TREATMENT TYPES ARE TO BE CONFIRMED THROUGH ENVIRONMENTAL ASSESSMENTS AND OTHER DESIGN STUDIES.



THIS MAP HAS BEEN PRODUCED FROM A VARIETY OF SOURCES. THE REGION OF DURHAM DOES NOT MAKE ANY REPRESENTATIONS CONCERNING THE ACCURACY, LIKELY RESULTS, OR RELIABILITY OF THE USE OF THE MATERIALS. THE REGION HEREBY DISCLAIMS ALL REPRESENTATIONS AND WARRANTIES. IF THIS INFORMATION IS REQUIRED IN AN ALTERNATE FORMAT, PLEASE CONTACT 1-800-372-1102 EXT. 2036

Lake Ontario

