



**The Regional Municipality of Durham
Land Division Committee Meeting
Monday, August 9, 2021**

1:00 PM

**The Council Chambers
Regional Headquarters Building
605 Rossland Road East, Whitby**

Please note: In an effort to help mitigate the spread of COVID-19, and to generally comply with the direction from the Government of Ontario whereby all organized public events of more than five people are prohibited, the Regional Chair has requested in the strongest terms that Members participate in the meeting electronically. All members of the public may view the Land Division Committee meeting via live streaming, instead of attending the meeting in person.

1. Adoption of Minutes

Land Division Committee meeting held on July 12, 2021

2. Review Consent Application/Correspondence

Public Deputations and consideration of consent applications will begin at 1:00 PM

3. Other Business

4. Recess

5. Consideration of Consent Applications

1. File: LD 051/2021

Tabled: June 7, 2021

Owner: Byron, Sue

Agent: Church, James

Location: Lot 32, Conc. 2

Mun. of Clarington

Consent to sever a vacant 610 m² residential parcel of land, retaining a 742 m² residential parcel of land with an existing dwelling to remain.

Note: Location Map on next page



Land Division Application No: LD051/2021
Nature of Application: Proposed Severance of Land
Municipality: Clarington
Address: 5 Phair Avenue



Legend



Subject Land

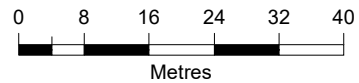


Retained Land



Parcel

Road



This map has been produced from a variety of sources. The Region of Durham does not make any representations concerning the accuracy, likely results, or reliability of the use of the materials. The Region hereby disclaims all representations and warranties.

Data Sources:

MINISTRY OF NATURAL RESOURCES: Produced by Durham Region under Licence with the Ontario Ministry of Natural Resources, copyright Queen's Printer for Ontario, 2016

PARCEL DATA © 2020 MPAC and its suppliers. All rights reserved.
Not a plan of survey.

2. File: LD 081/2021

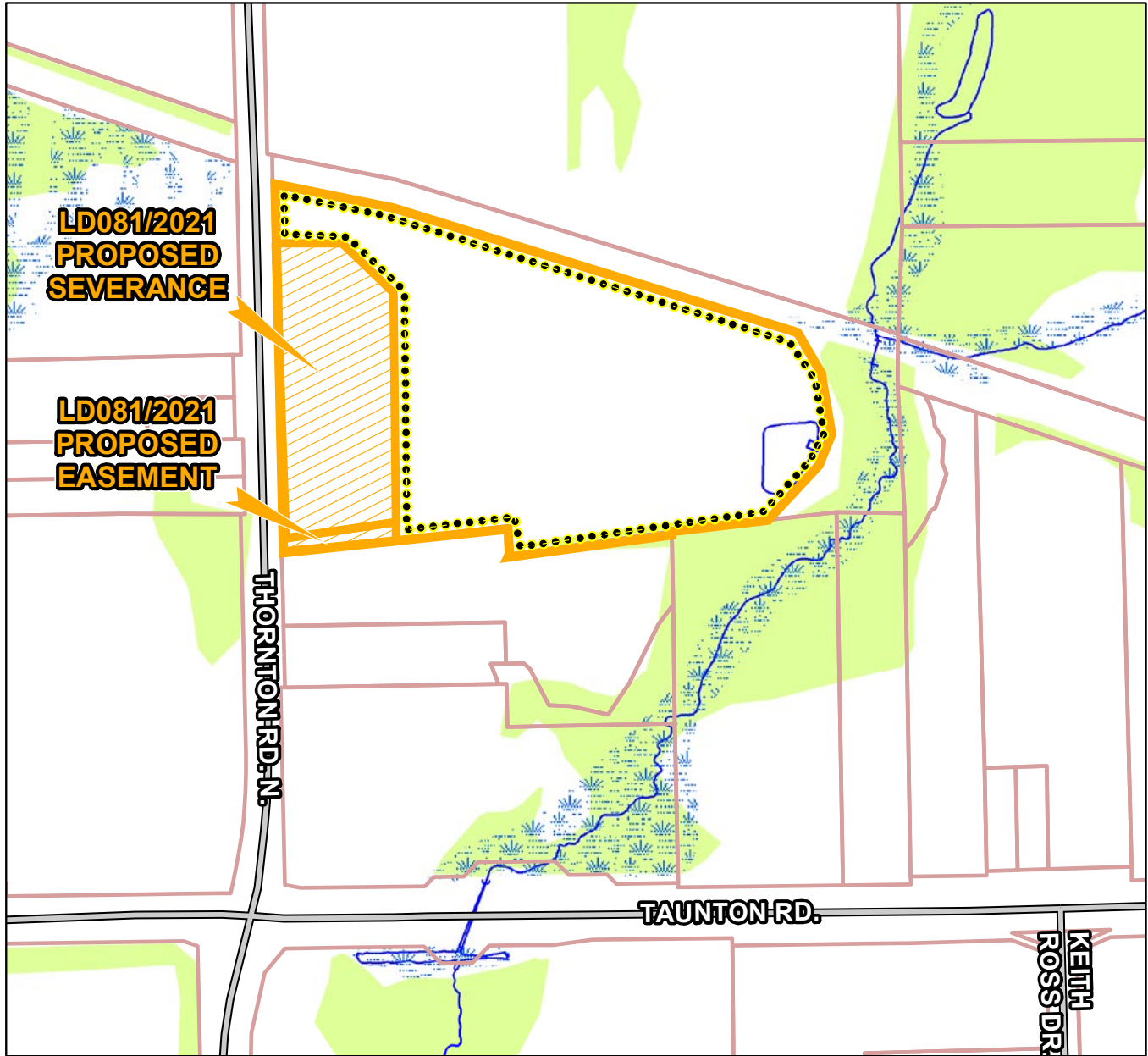
Owner: RIC (1515 Thornton) Inc.
Agent: D.G. Biddle & Associates Limited
Location: Lot 16, Conc. 4
City of Oshawa

Consent to sever a vacant 14,461 m² industrial parcel of land, retaining a 48,730 m² industrial parcel of land. Application includes easement.









Note: Location Map on next page

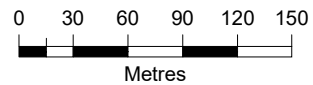


Land Division Application No: LD081/2021
 Nature of Application: Proposed Easement and Severance of Lands
 Municipality: City of Oshawa
 Address: 1515 Thornton Road North



Legend

- | | |
|--|---|
|  Subject Land |  Retained Land |
|  Parcel |  Road |
|  Wetland |  Creek |
|  Vegetation |  Benefitting Lands |



This map has been produced from a variety of sources. The Region of Durham does not make any representations concerning the accuracy, likely results, or reliability of the use of the materials. The Region hereby disclaims all representations and warranties.

Data Sources:

MINISTRY OF NATURAL RESOURCES: Produced by Durham Region under Licence with the Ontario Ministry of Natural Resources, copyright Queen's Printer for Ontario, 2016

PARCEL DATA © 2020 MPAC and its suppliers. All rights reserved. Not a plan of survey.

3. File: LD 082/2021

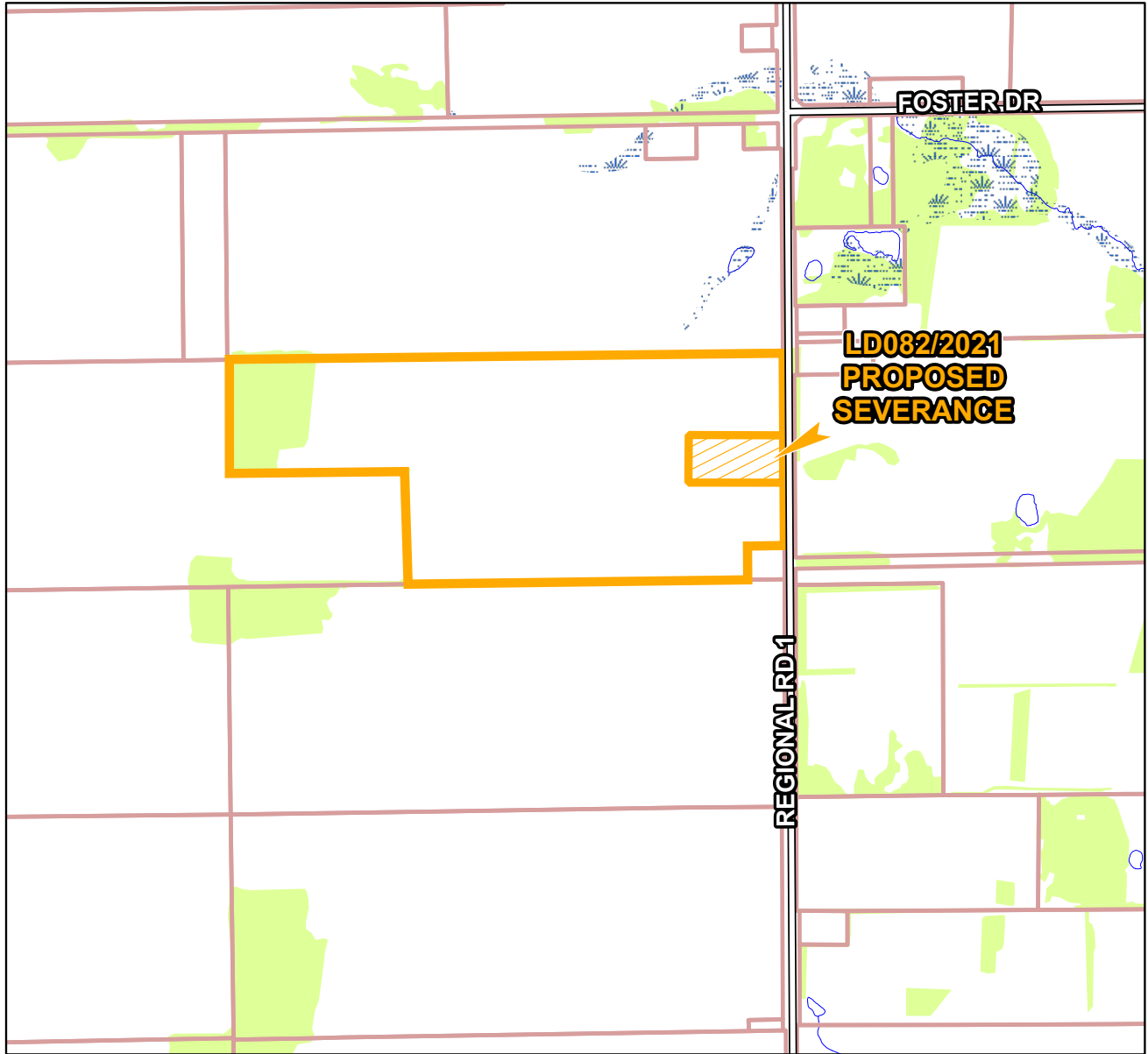
Owner: Gerstner, Phyllis
Agent: Clark Consulting Services
Location: Lot 14, Conc. 6
Twp. of Uxbridge

Consent to sever a 1.465 ha farm related rural residential parcel of land with an existing dwelling to remain, retaining a vacant 32.375 ha agricultural parcel of land. Application is for a surplus farm dwelling.








Note: Location Map on next page

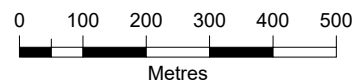


Land Division Application No: LD082/2021
Nature of Application: Proposed Severance of Land
Municipality: Township of Uxbridge
Address: 10700 Regional Road 1 - Uxbridge



Legend

- | | |
|--|---|
|  Subject Land |  Retained Land |
|  Parcel |  Road |
|  Wetland |  Creek |
|  Vegetation | |



This map has been produced from a variety of sources. The Region of Durham does not make any representations concerning the accuracy, likely results, or reliability of the use of the materials. The Region hereby disclaims all representations and warranties.

Data Sources:

MINISTRY OF NATURAL RESOURCES: Produced by Durham Region under Licence with the Ontario Ministry of Natural Resources, copyright Queen's Printer for Ontario, 2016

PARCEL DATA © 2020 MPAC and its suppliers. All rights reserved.
Not a plan of survey.

4. File: LD 083/2021

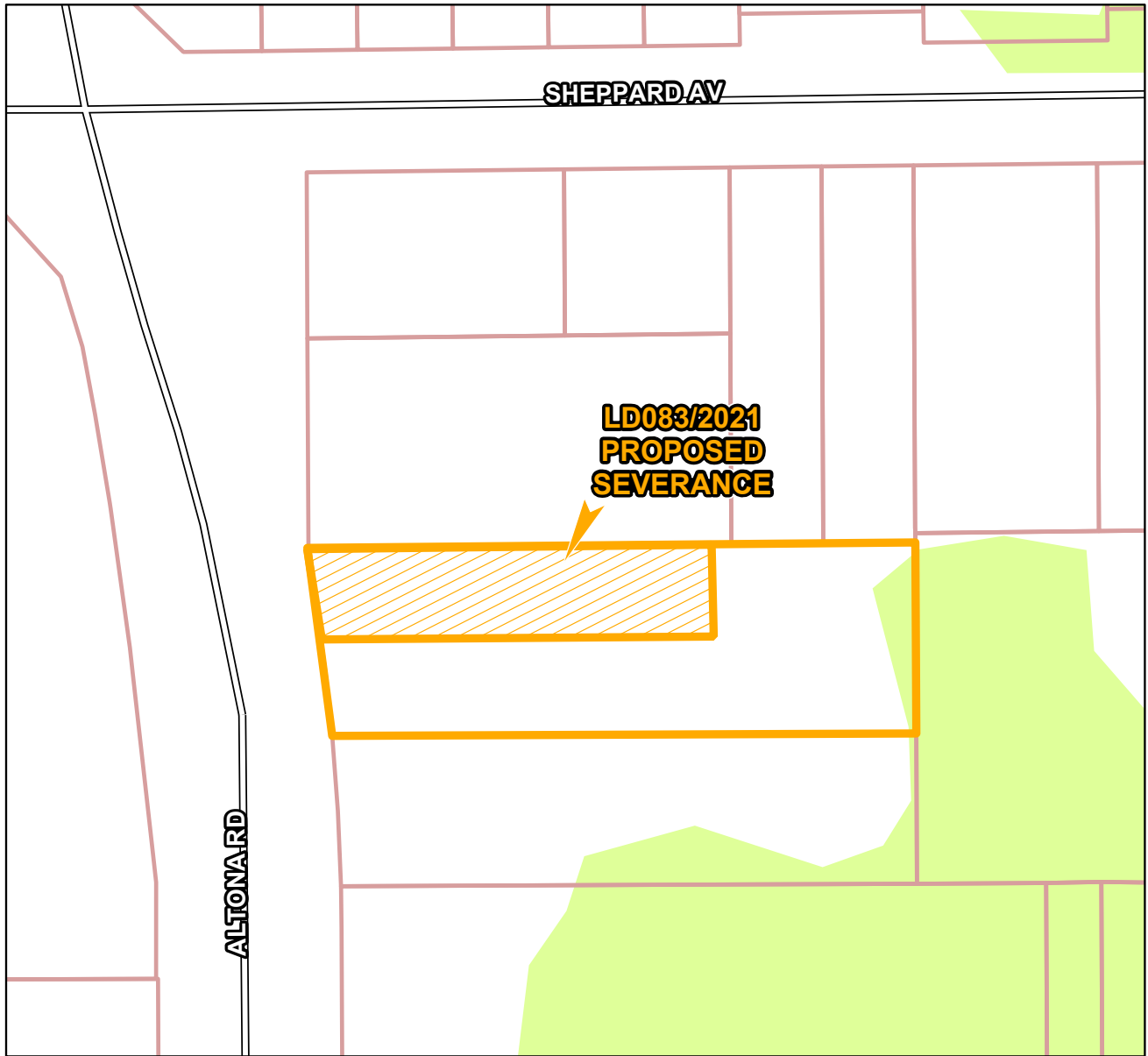
Owner: Pathmanathan, Sathyendra
Sathyendra, Hamsanambikai
Agent: Barrett Municipal Consulting
Location: Lot 34, Conc. PLN 228
City of Pickering

Consent to sever 980.1 m² residential parcel of land retaining a 1,969 m² residential parcel of land with an existing dwelling to be demolished.






Note: Location Map on next page

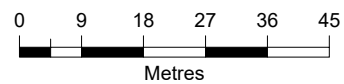


Land Division Application No: LD083/2021
 Nature of Application: Proposed Severance of Land
 Municipality: City of Pickering
 Address: 1485 Altona Road



Legend

- | | |
|--|---|
|  Subject Land |  Retained Land |
|  Parcel |  Road |
|  Vegetation | |



This map has been produced from a variety of sources. The Region of Durham does not make any representations concerning the accuracy, likely results, or reliability of the use of the materials. The Region hereby disclaims all representations and warranties.

Data Sources:

MINISTRY OF NATURAL RESOURCES: Produced by Durham Region under Licence with the Ontario Ministry of Natural Resources, copyright Queen's Printer for Ontario, 2016

PARCEL DATA © 2020 MPAC and its suppliers. All rights reserved.
 Not a plan of survey.

5. File: LD 084/2021

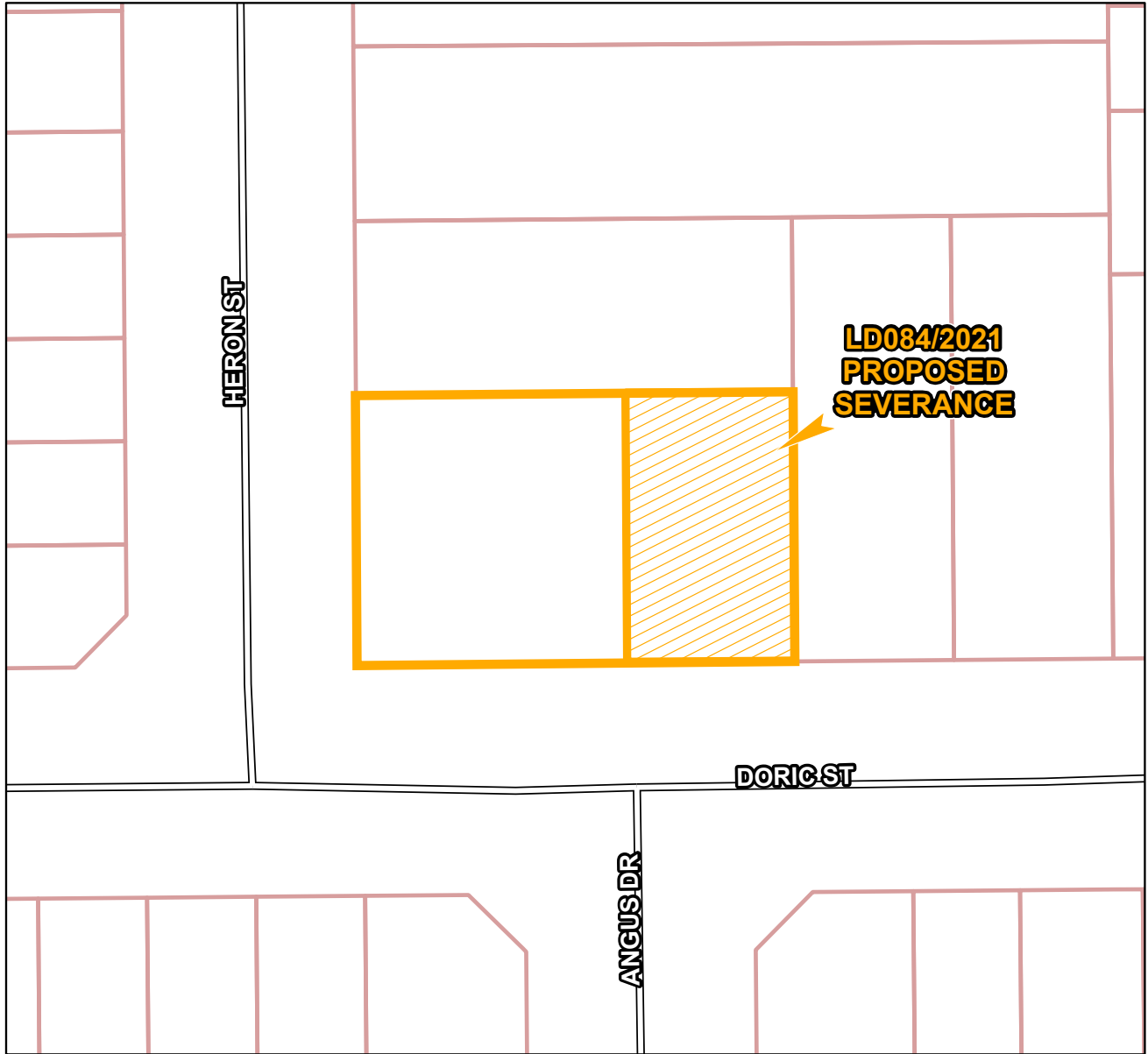
Owner: De Souza, Curtis & Basmattie
Location: Lot 8, Conc. 1
Town of Ajax

Consent to sever a 342.5 m² residential parcel of land, retaining a 551.3 m² residential parcel of land with an existing dwelling to remain.


Note: Location Map on next page

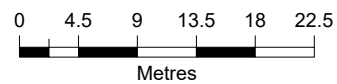


Land Division Application No: LD084/2021
Nature of Application: Proposed Severance of Land
Municipality: Town of Ajax
Address: 123 Heron Street, Ajax



Legend

- | | |
|--|---|
|  Subject Land |  Retained Land |
|  Parcel |  Road |



This map has been produced from a variety of sources. The Region of Durham does not make any representations concerning the accuracy, likely results, or reliability of the use of the materials. The Region hereby disclaims all representations and warranties.

Data Sources:

MINISTRY OF NATURAL RESOURCES: Produced by Durham Region under Licence with the Ontario Ministry of Natural Resources, copyright Queen's Printer for Ontario, 2016

PARCEL DATA © 2020 MPAC and its suppliers. All rights reserved.
Not a plan of survey.

6. File: LD 085/2021

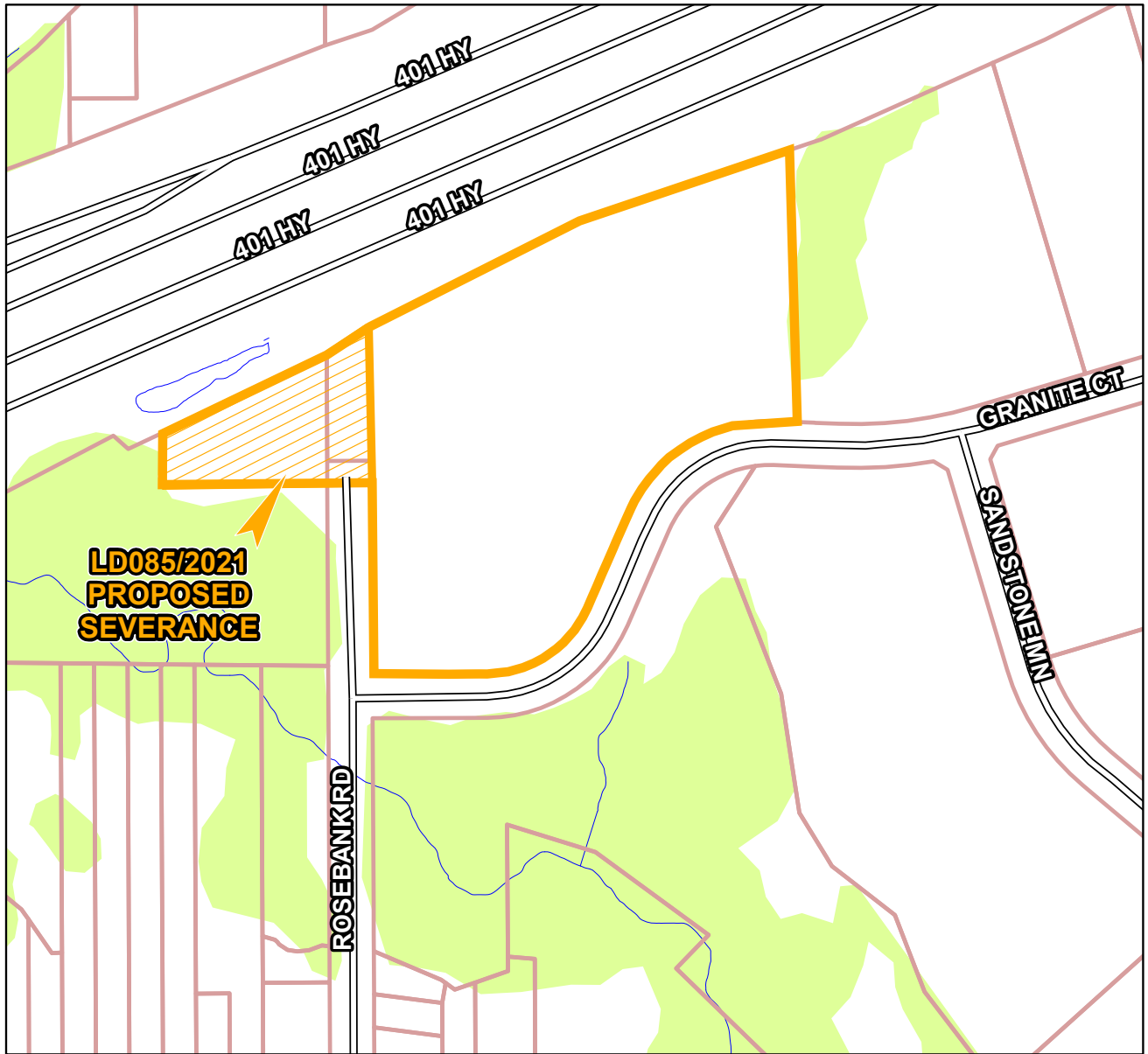
Owner: Long & McQuade Ltd.
Agent: R. E. Millward & Associates
Location: Lot 6 & 7, Conc. BF 3
City of Pickering

Consent to sever a 4, 382.70 m² commercial parcel of land with an existing structure to remain, retaining a 29,754.80 m² commercial parcel of land with an existing structure to remain.

Note: Location Map on next page









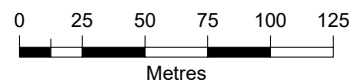
Land Division Application No: LD085/2021
Nature of Application: Proposed Severance of Land
Municipality: City of Pickering
Address: 722 Rosebank Road and 550 Granite Court



**LD085/2021
PROPOSED
SEVERANCE**

Legend

- | | |
|--|---|
|  Subject Land |  Retained Land |
|  Parcel |  Road |
|  Vegetation |  Creek |



This map has been produced from a variety of sources. The Region of Durham does not make any representations concerning the accuracy, likely results, or reliability of the use of the materials. The Region hereby disclaims all representations and warranties.

Data Sources:

MINISTRY OF NATURAL RESOURCES: Produced by Durham Region under Licence with the Ontario Ministry of Natural Resources, copyright Queen's Printer for Ontario, 2016

PARCEL DATA © 2020 MPAC and its suppliers. All rights reserved.
Not a plan of survey.

7. File: LD 086/2021

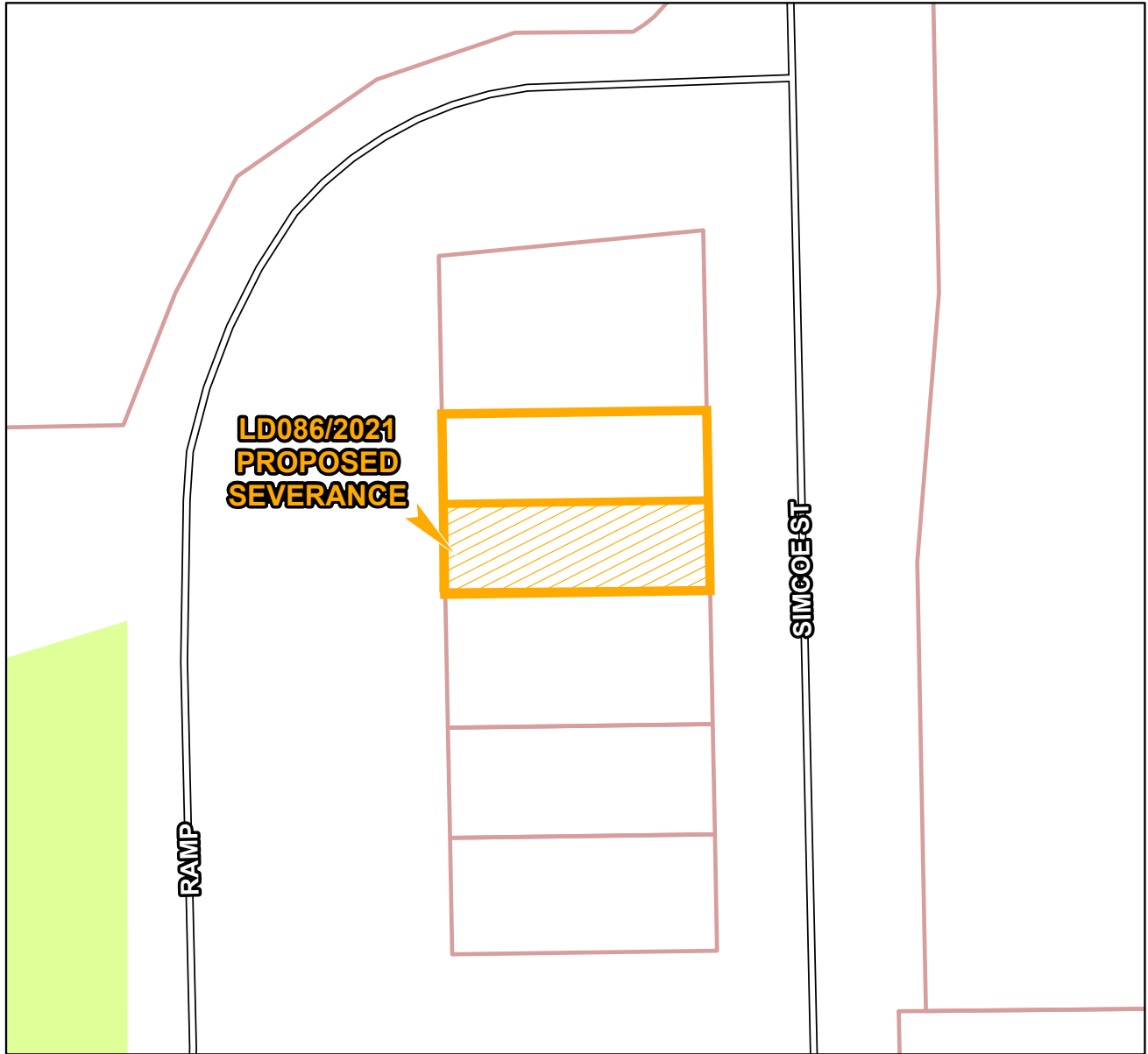
Owner: Porco, Michael John
Agent: Solomon, Joseph
Location: Lot 11, Conc. 1
City of Oshawa

Consent to sever a 297.47 m² residential parcel of land, retaining a 297.47 m² residential parcel of land with an existing dwelling to remain.






Note: Location Map on next page

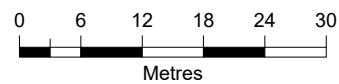


Land Division Application No: LD086/2021
Nature of Application: Proposed Severance of Land
Municipality: City of Oshawa
Address: 566 Simcoe Street and 568 Simcoe Street South



Legend

- | | |
|--|---|
|  Subject Land |  Retained Land |
|  Parcel |  Road |
|  Vegetation | |



This map has been produced from a variety of sources. The Region of Durham does not make any representations concerning the accuracy, likely results, or reliability of the use of the materials. The Region hereby disclaims all representations and warranties.

Data Sources:

MINISTRY OF NATURAL RESOURCES: Produced by Durham Region under Licence with the Ontario Ministry of Natural Resources, copyright Queen's Printer for Ontario, 2016

PARCEL DATA © 2020 MPAC and its suppliers. All rights reserved.
Not a plan of survey.

8. File: LD 087/2021

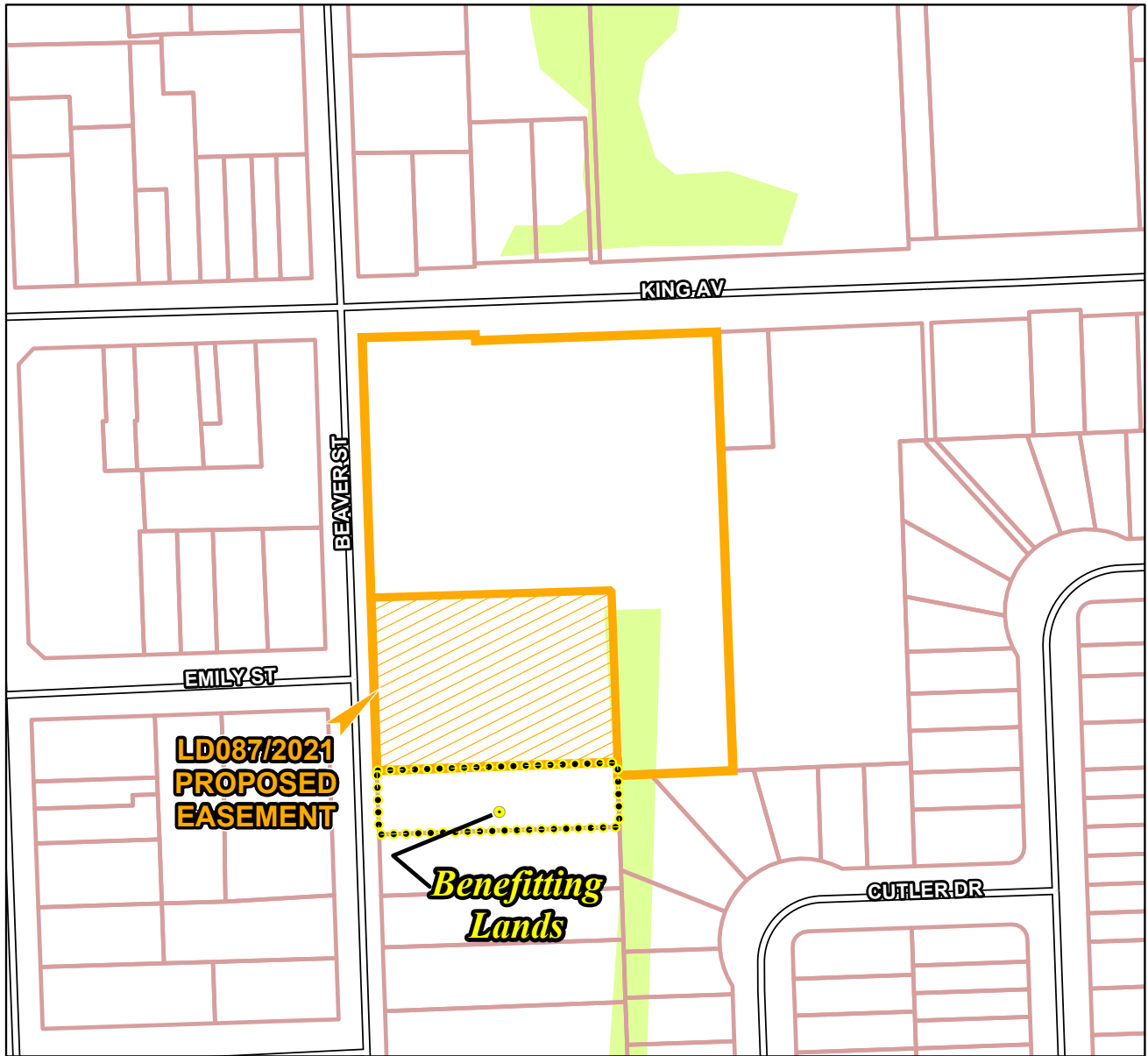
Owner: Gyaltsan Property Management Inc.
Durham Standard Condominium No. 341 C/O Gyaltsan Property Management Inc.
Agent: Gyaltsan, Tenzin
Location: Lot 27 & 28, Conc. 1
Mun. of Clarington

Consent to grant a 4,394.6 m² easement in favour of the property to the south for access and storm water maintenance, retaining a 11,796.1 m² residential parcel of land.







Note: Location Map on next page

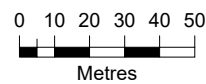


Land Division Application No: LD087/2021
 Nature of Application: Proposed Easement of Land
 Municipality: Clarington
 Address: 109 King Avenue East, Newcastle



Legend

- | | | | |
|---|--------------|---|------------------|
|  | Subject Land |  | Retained Land |
|  | Parcel |  | Road |
|  | Vegetation |  | Benefiting Lands |



This map has been produced from a variety of sources. The Region of Durham does not make any representations concerning the accuracy, likely results, or reliability of the use of the materials. The Region hereby disclaims all representations and warranties.

Data Sources:

MINISTRY OF NATURAL RESOURCES: Produced by Durham Region under Licence with the Ontario Ministry of Natural Resources, copyright Queen's Printer for Ontario, 2016

PARCEL DATA © 2020 MPAC and its suppliers. All rights reserved.
Not a plan of survey.

9. File: LD 088/2021

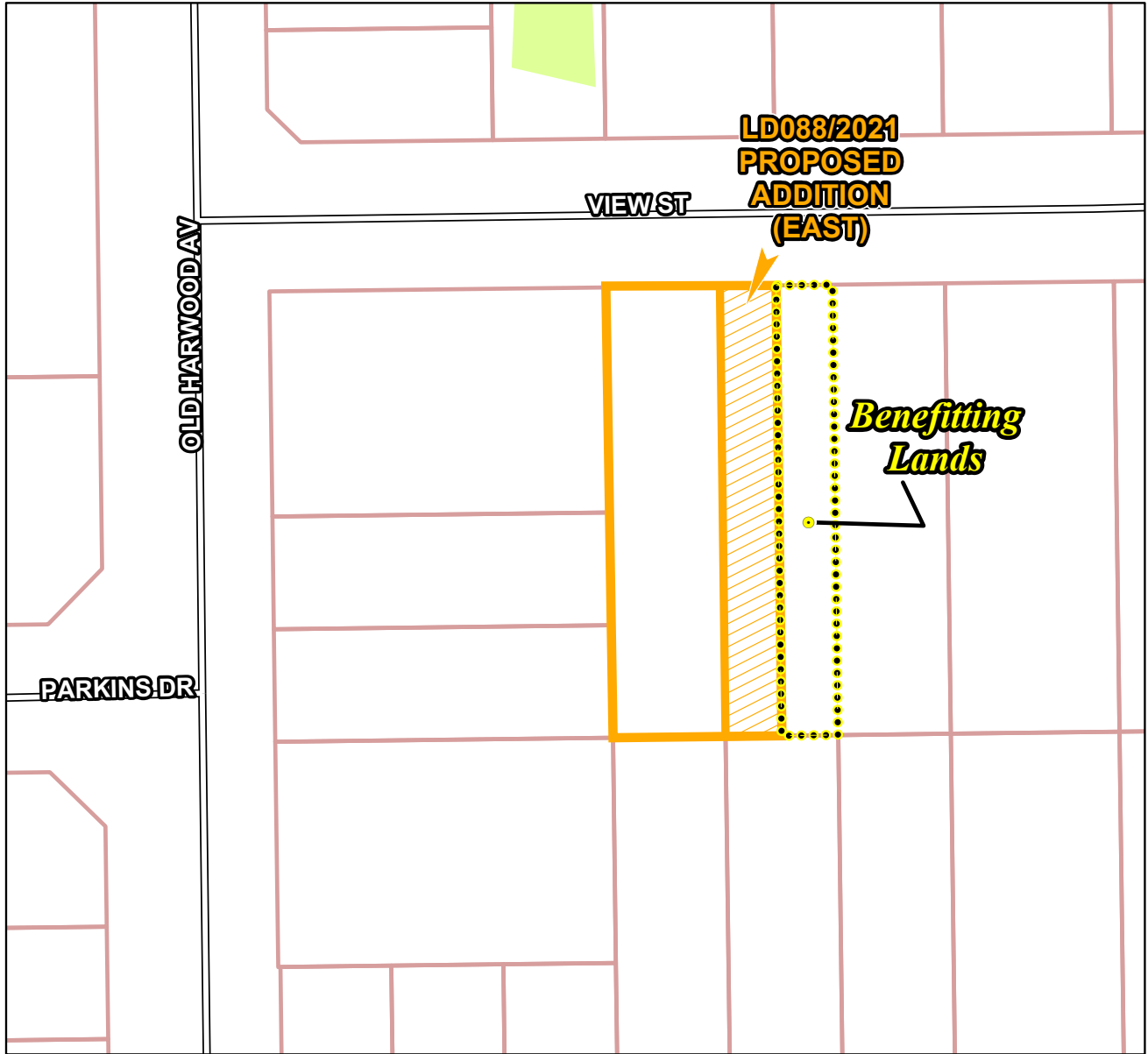
Owner: Thurairajah, Vamadeva
Vamadeva, Rajani
Location: Lot 8, Conc. 2
Town of Ajax

Consent to add a 464.1 m² residential parcel of land to the east, retaining a 928.7 m² residential parcel of land with an existing dwelling to be demolished.







Note: Location Map on next page

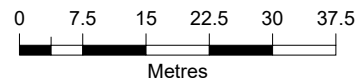


Land Division Application No: LD088/2021
 Nature of Application: Proposed Addition of Land
 Municipality: Town of Ajax
 Address: 1 View Street



Legend

- | | |
|--|--|
|  Subject Land |  Retained Land |
|  Parcel |  Road |
|  Vegetation |  Benefiting Lands |



This map has been produced from a variety of sources. The Region of Durham does not make any representations concerning the accuracy, likely results, or reliability of the use of the materials. The Region hereby disclaims all representations and warranties.

Data Sources:

MINISTRY OF NATURAL RESOURCES: Produced by Durham Region under Licence with the Ontario Ministry of Natural Resources, copyright Queen's Printer for Ontario, 2016

PARCEL DATA © 2020 MPAC and its suppliers. All rights reserved.
 Not a plan of survey.

10. File: LD 089/2021

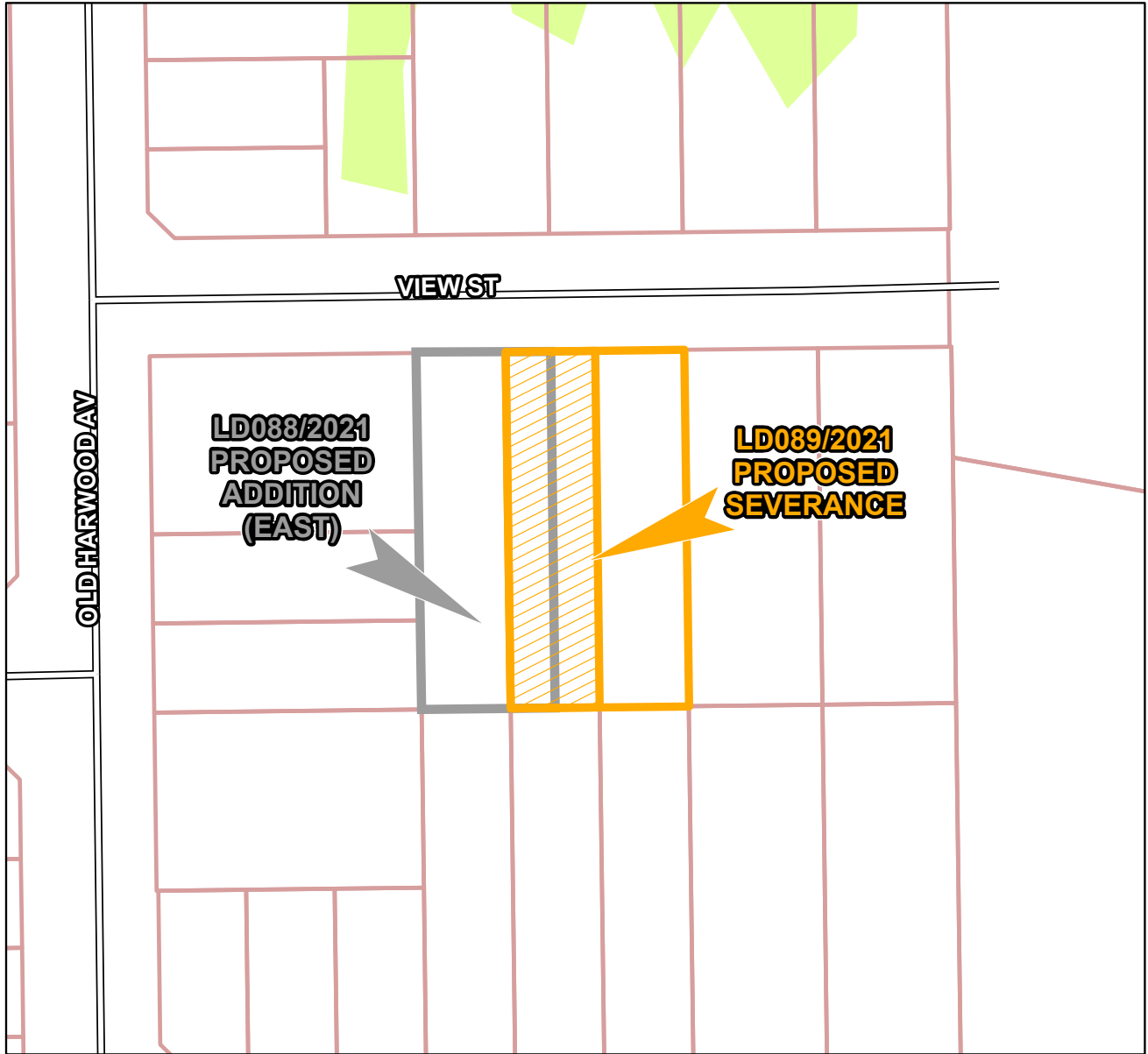
Owner: Kaliyany, Satkunasingam
Agent: Thurairajah, Vamadeva
Location: Lot 8, Conc. 2
Town of Ajax

Consent to sever a 928.1 m² residential parcel of land, retaining a 928.7 m² residential parcel of land with an existing dwelling to be demolished.

Note: Location Map on next page

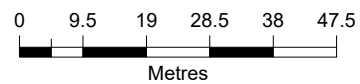


Land Division Application No: LD089/2021
 Nature of Application: Proposed Severance of Land
 Municipality: Town of Ajax
 Address: 3 View Street



Legend

- | | |
|--|---|
|  Subject Land |  Retained Land |
|  Parcel |  Road |
|  Vegetation |  LD088/2021 |



This map has been produced from a variety of sources. The Region of Durham does not make any representations concerning the accuracy, likely results, or reliability of the use of the materials. The Region hereby disclaims all representations and warranties.

Data Sources:

MINISTRY OF NATURAL RESOURCES: Produced by Durham Region under Licence with the Ontario Ministry of Natural Resources, copyright Queen's Printer for Ontario, 2016

PARCEL DATA © 2020 MPAC and its suppliers. All rights reserved.
 Not a plan of survey.

6. Date of Next Meeting: September 13, 2021

7. Adjournment

Notice regarding collection, use and disclosure of personal information: Written information (either paper or electronic) that you send to Durham Regional Council or Committees, including home address, phone numbers and email addresses, will become part of the public record. This also includes oral submissions at meetings. If you have any questions about the collection of information, please contact the Regional Clerk/Director of Legislative Services.