

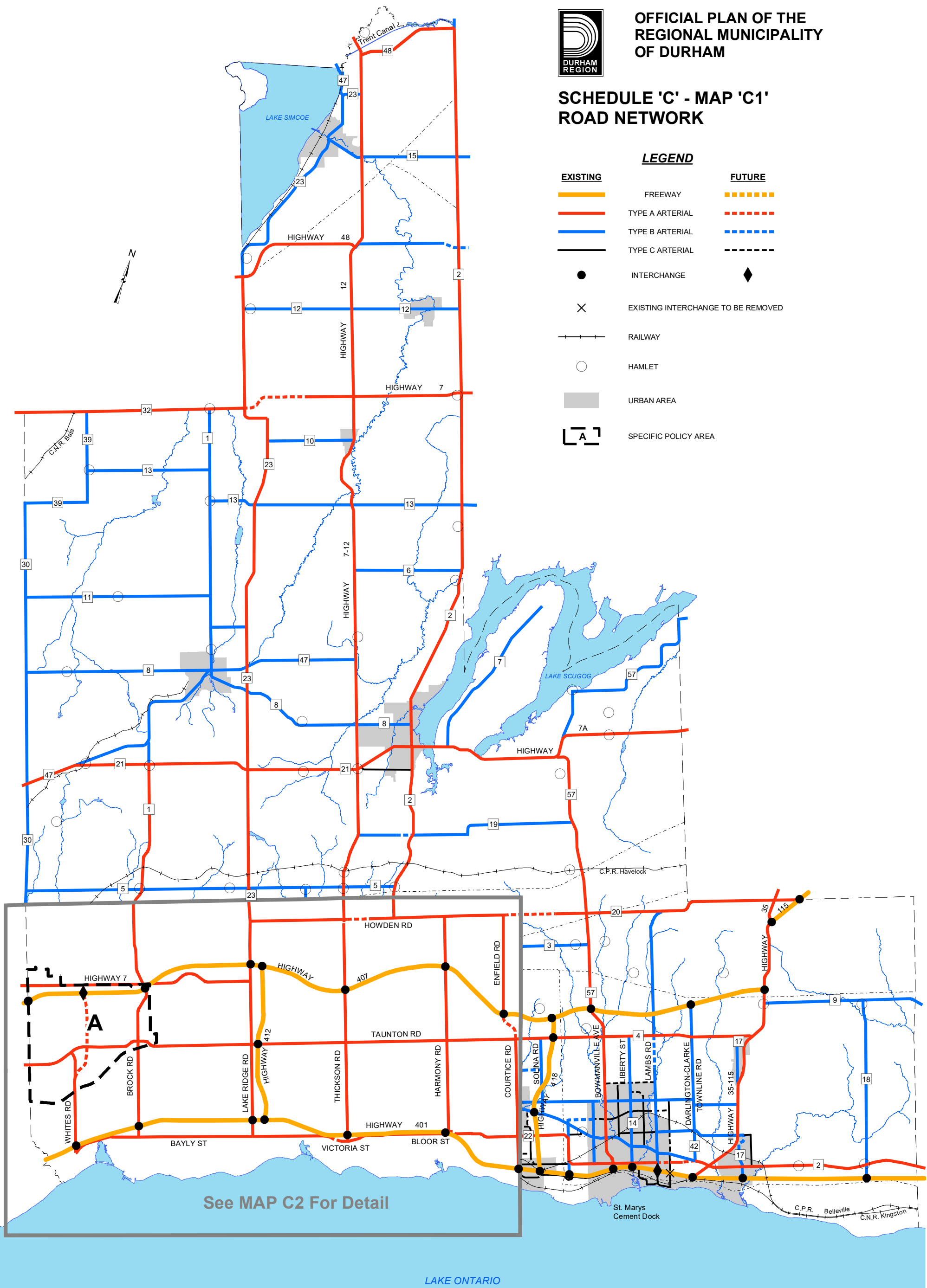


**OFFICIAL PLAN OF THE
REGIONAL MUNICIPALITY
OF DURHAM**

**SCHEDULE 'C' - MAP 'C1'
ROAD NETWORK**

LEGEND

EXISTING		FUTURE
	FREEWAY	
	TYPE A ARTERIAL	
	TYPE B ARTERIAL	
	TYPE C ARTERIAL	
	INTERCHANGE	
	EXISTING INTERCHANGE TO BE REMOVED	
	RAILWAY	
	HAMLET	
	URBAN AREA	
	SPECIFIC POLICY AREA	



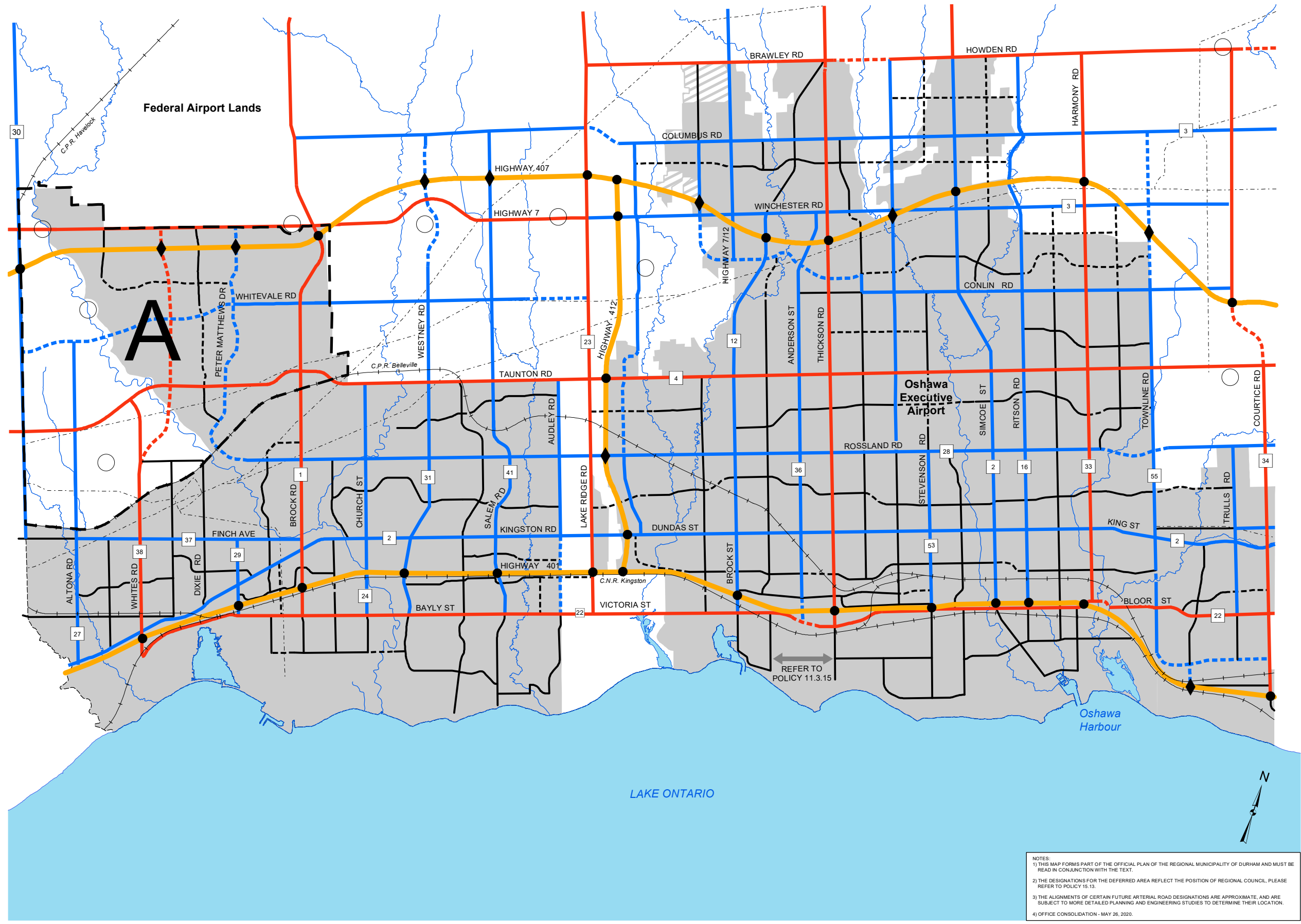
See MAP C2 For Detail

NOTES:
 1) THIS MAP FORMS PART OF THE OFFICIAL PLAN OF THE REGIONAL MUNICIPALITY OF DURHAM AND MUST BE READ IN CONJUNCTION WITH THE TEXT.
 2) THE DESIGNATIONS FOR THE DEFERRED AREA REFLECT THE POSITION OF REGIONAL COUNCIL. PLEASE REFER TO POLICY 15.13.
 3) THE ALIGNMENTS OF CERTAIN FUTURE ARTERIAL ROAD DESIGNATIONS ARE APPROXIMATE, AND ARE SUBJECT TO MORE DETAILED PLANNING AND ENGINEERING STUDIES TO DETERMINE THEIR LOCATION.
 4) OFFICE CONSOLIDATION - MAY 26, 2020.



OFFICIAL PLAN OF THE REGIONAL MUNICIPALITY OF DURHAM

SCHEDULE 'C' - MAP 'C2' ROAD NETWORK PICKERING, AJAX, WHITBY, OSHTAWA, COURTCICE



LEGEND

EXISTING		FUTURE
	FREEWAY	
	TYPE A ARTERIAL	
	TYPE B ARTERIAL	
	TYPE C ARTERIAL	
	INTERCHANGE	
	EXISTING INTERCHANGE TO BE REMOVED	
	RAILWAY	
	HAMLET	
	URBAN AREA	
	LANDS APPEALED TO OMB, REFER TO POLICY 14.13.7.	
	SPECIFIC POLICY AREA	
	REFER TO POLICY 11.3.15	

NOTES:
 1) THIS MAP FORMS PART OF THE OFFICIAL PLAN OF THE REGIONAL MUNICIPALITY OF DURHAM AND MUST BE READ IN CONJUNCTION WITH THE TEXT.
 2) THE DESIGNATIONS FOR THE DEFERRED AREA REFLECT THE POSITION OF REGIONAL COUNCIL. PLEASE REFER TO POLICY 15.13.
 3) THE ALIGNMENTS OF CERTAIN FUTURE ARTERIAL ROAD DESIGNATIONS ARE APPROXIMATE, AND ARE SUBJECT TO MORE DETAILED PLANNING AND ENGINEERING STUDIES TO DETERMINE THEIR LOCATION.
 4) OFFICE CONSOLIDATION - MAY 26, 2020.

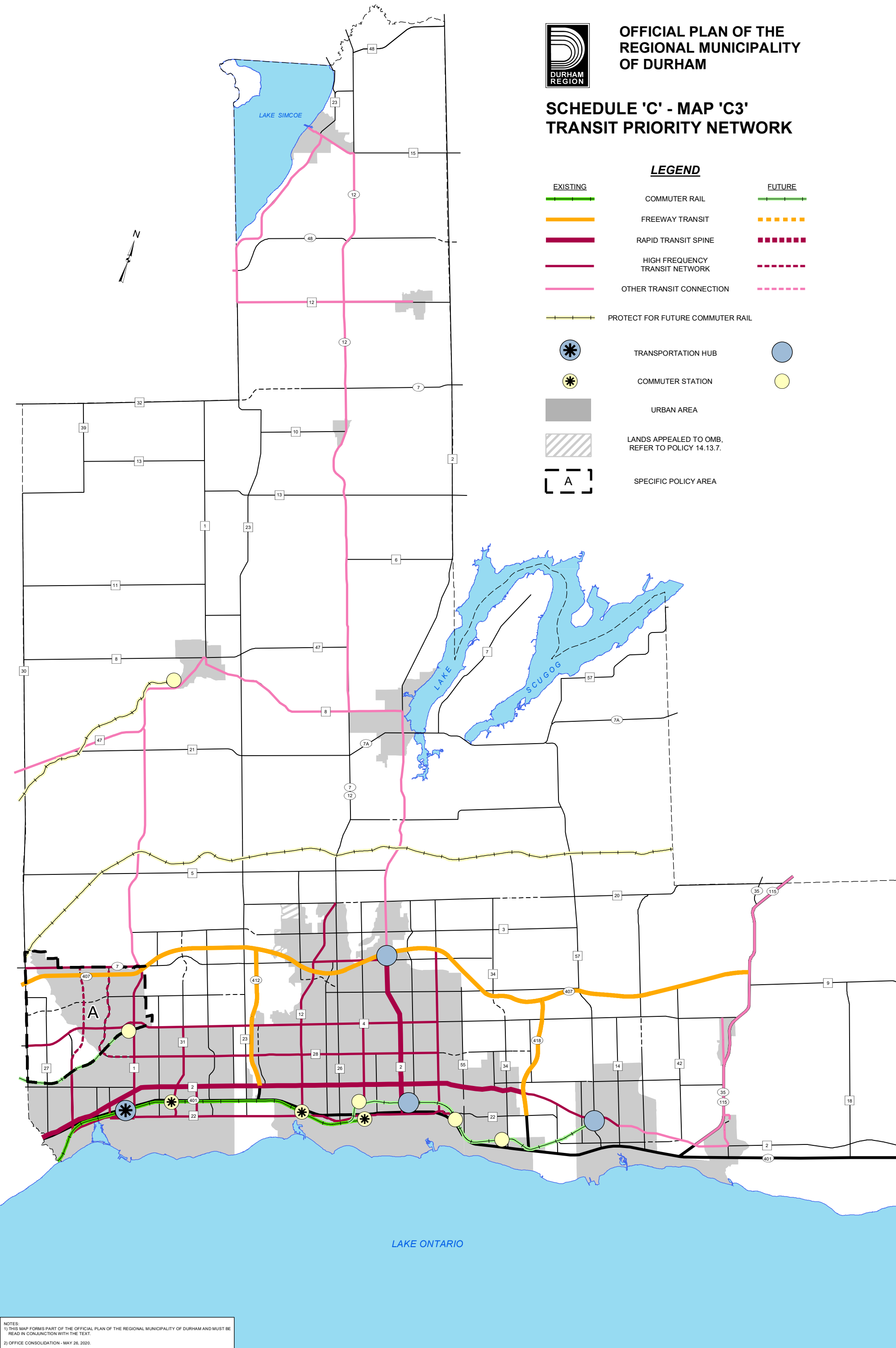


OFFICIAL PLAN OF THE REGIONAL MUNICIPALITY OF DURHAM

SCHEDULE 'C' - MAP 'C3' TRANSIT PRIORITY NETWORK

LEGEND

EXISTING		FUTURE	
	COMMUTER RAIL		
	FREEWAY TRANSIT		
	RAPID TRANSIT SPINE		
	HIGH FREQUENCY TRANSIT NETWORK		
	OTHER TRANSIT CONNECTION		
	PROTECT FOR FUTURE COMMUTER RAIL		
	TRANSPORTATION HUB		
	COMMUTER STATION		
	URBAN AREA		
	LANDS APPEALED TO OMB, REFER TO POLICY 14.13.7.		
	SPECIFIC POLICY AREA		



NOTES:
 1) THIS MAP FORMS PART OF THE OFFICIAL PLAN OF THE REGIONAL MUNICIPALITY OF DURHAM AND MUST BE READ IN CONJUNCTION WITH THE TEXT.
 2) OFFICE CONSOLIDATION - MAY 28, 2020.



**OFFICIAL PLAN OF THE
REGIONAL MUNICIPALITY
OF DURHAM**

**SCHEDULE 'C' - MAP 'C4'
STRATEGIC GOODS MOVEMENT NETWORK**

LEGEND

EXISTING

FUTURE



AIRPORT



ARTERIAL ROAD



FREEWAY



HARBOUR



RAILWAY



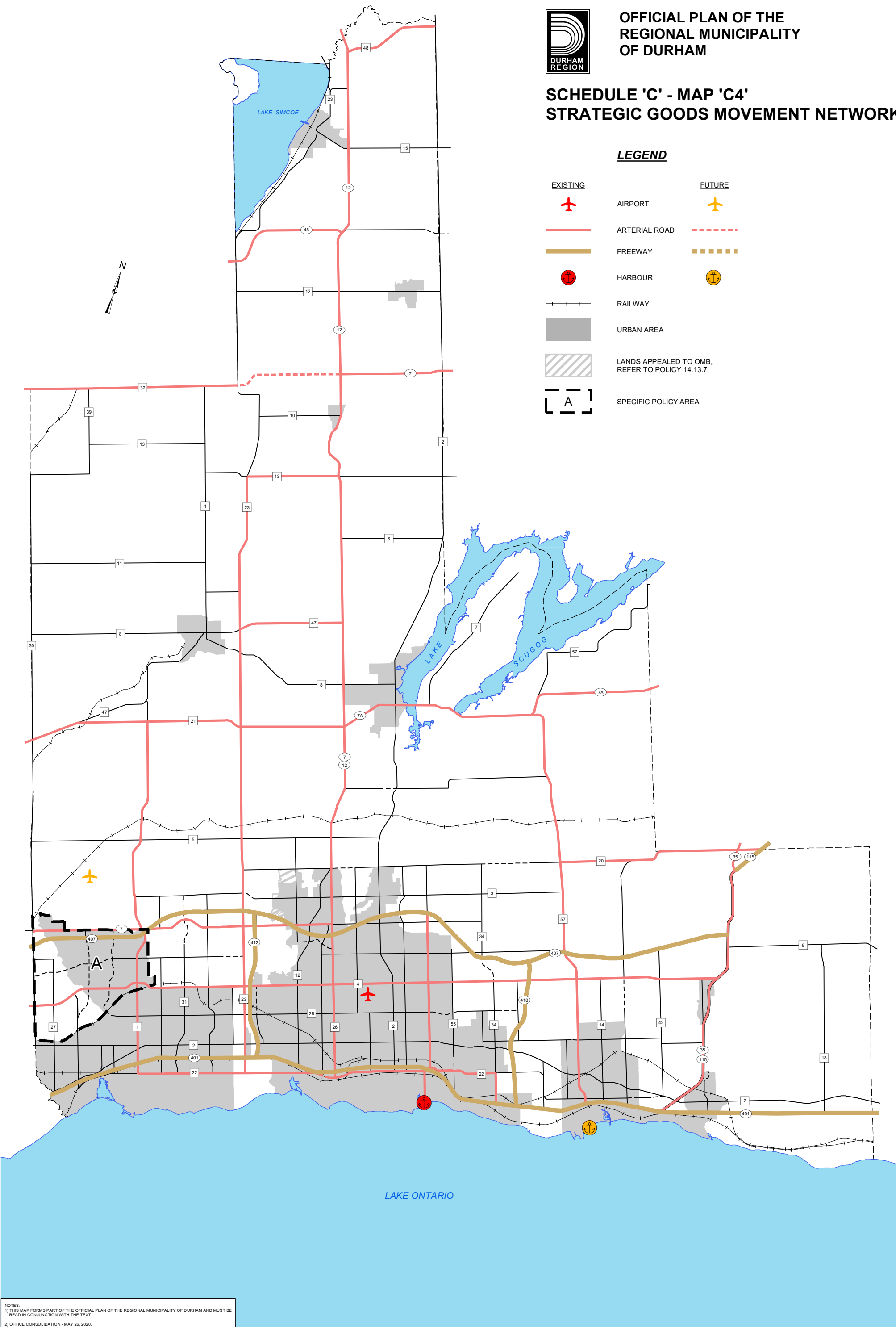
URBAN AREA



LANDS APPEALED TO OMB,
REFER TO POLICY 14.13.7.



SPECIFIC POLICY AREA



NOTES:
1) THIS MAP FORMS PART OF THE OFFICIAL PLAN OF THE REGIONAL MUNICIPALITY OF DURHAM AND MUST BE READ IN CONJUNCTION WITH THE TEXT.
2) OFFICE CONSOLIDATION - MAY 26, 2020.